

1 DEMOLITION SITE PLAN
 D0.01 SCALE: 1/16" = 1'-0"

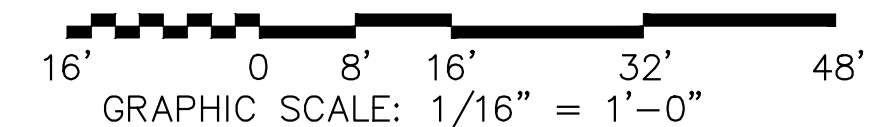


NOTES BY SYMBOL 'X'

1. DEMOLISH CURB AND EXISTING CONCRETE PAD. PREPARE AREA FOR CONSTRUCTION OF NEW CURB RAMP AND LOADING ZONE
2. DEMOLISH EXISTING RAMP AND PREPARE SURFACE TO ALLOW FOR PARKING
3. PREPARE PARKING SURFACE FOR NEW COAT OF ASPHALT AND RE-STRIPING
4. REMOVE EXISTING DUMPSTER FROM SITE DURING REFINISHING OF ASPHALT SURFACE
5. DEMOLISH EXISTING CURB AND SIDEWALK. PREPARE AREA FOR CONSTRUCTION OF NEW CURB AND SIDEWALK
6. DEMOLISH EXISTING RAMP AND PREPARE SURFACE TO RECEIVE NEW COAT OF ASPHALT
7. EXTENT OF NEW PARKING RE-SURFACING
8. EXISTING TRANSFORMER
9. DEMOLISH CURB AND SIDEWALK. PREPARE AREA TO CONSTRUCT NEW CURB AND RAMPS
10. DEMOLISH PLANTER WALL/CURB AND PREPARE AREA TO RECEIVE NEW WALL IN NEW LOCATION
11. DISMANTLE AND REMOVE FLAG POLE. DEMOLISH ISLAND AND PREPARE AREA FOR NEW COAT OF ASPHALT.
12. ALTERNATE: DEMOLISH PARKING SURFACE AND PREPARE TO RECEIVE NEW CONCRETE SURFACE FOR ACCESSIBLE PARKING.

GENERAL NOTES:

- A. REFER TO SHEET G0.01 FOR SYMBOLS LEGEND AND LIST OF ABBREVIATIONS
- B. THESE DRAWINGS ILLUSTRATE THE GENERAL CONDITIONS OF THE EXISTING BUILDING. THE CONTRACTOR SHALL FIELD VERIFY THE LOCATIONS, ASSEMBLY TYPES, AND DIMENSIONS OF ALL EXISTING BUILDING CONSTRUCTION PRIOR TO BEGINNING WORK.
- C. "NOTES BY SYMBOL" ARE SHEET SPECIFIC



SYMBOL	DESCRIPTION	DATE	APPROVED

KOMATSU
ARCHITECTURE

McKinstry
For The Life of Your Building
McKINSTRY Co., LLC

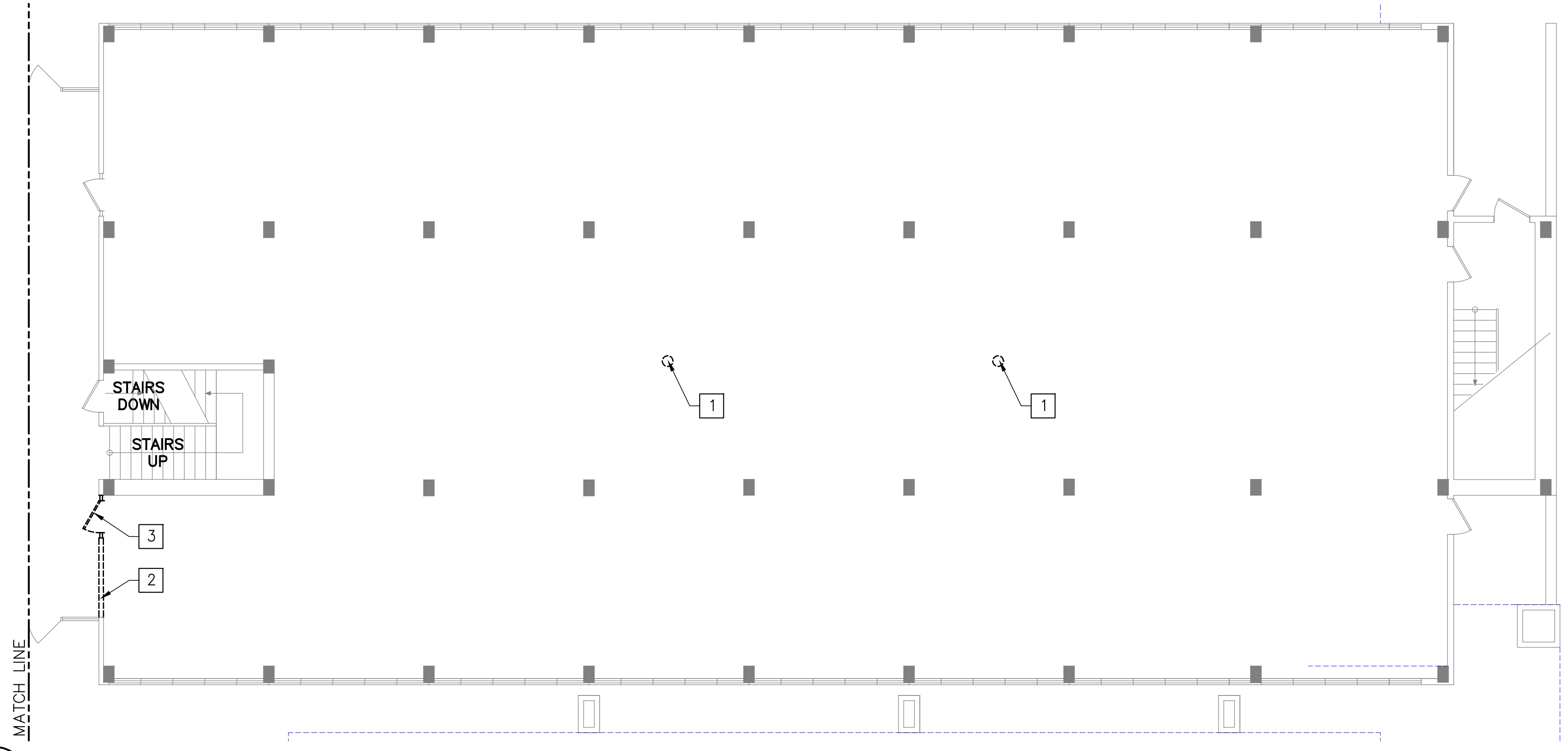
THE RECORD COPY OF THIS DRAWING IS ON FILE AT THE OFFICES OF KOMATSU ARCHITECTURE, INC., 550 BAILEY AVE., FORT WORTH, TX. THIS ELECTRONIC DOCUMENT IS RELEASED FOR THE PURPOSES OF REFERENCE, COORDINATION, AND/OR FACILITY MANAGEMENT UNDER THE AUTHORITY OF KARL KOMATSU REG. # 6843 ON ANY MODIFICATION(S) TO THIS DRAWING SHALL BE IN COMPLIANCE WITH THE TEXAS BOARD OF ARCHITECTURAL EXAMINERS' RULES.

NOT FOR REGULATORY APPROVAL, PERMITTING OR CONSTRUCTION

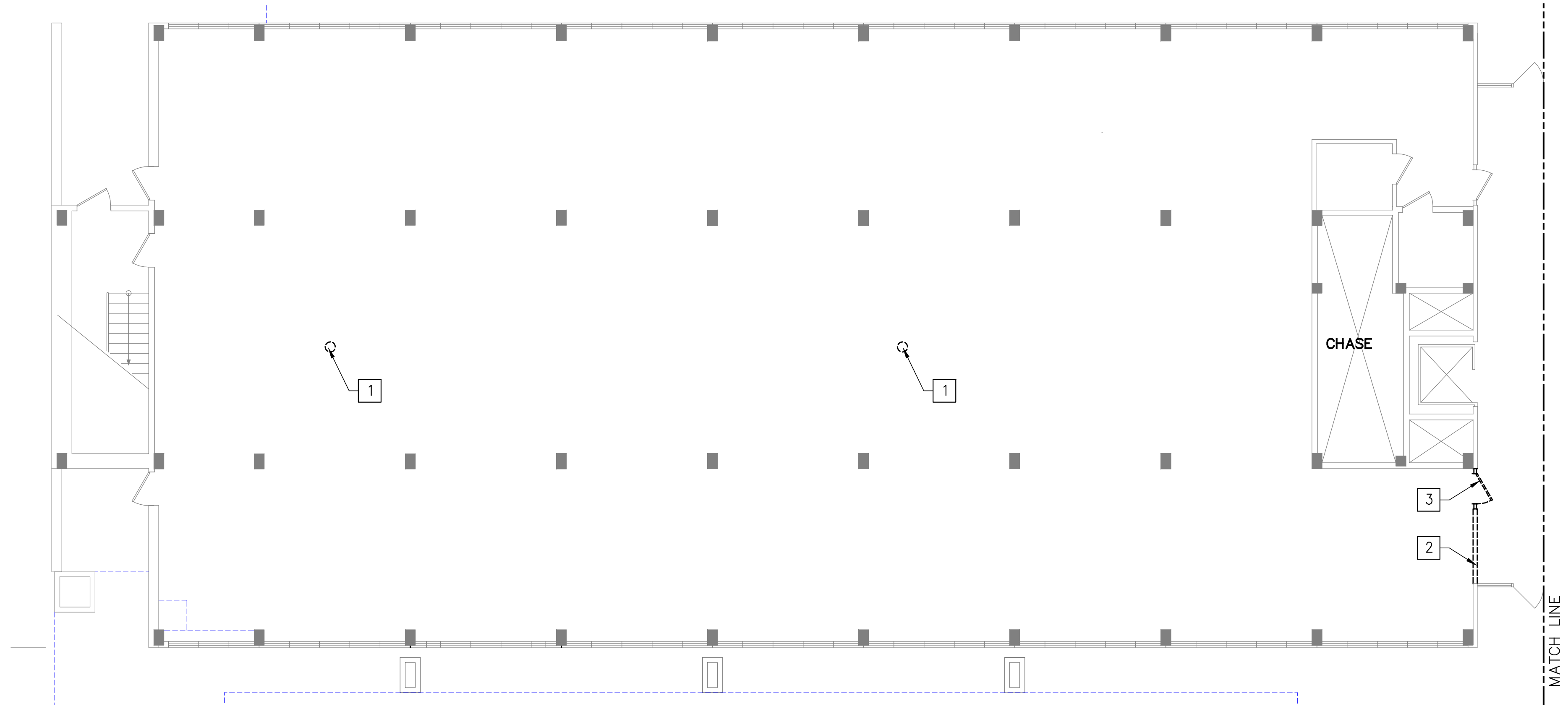
KLEBERG COUNTY ANNEX
 FIRST FLOOR INTERIOR FINISH-OUT
 700 E. KLEBERG
 KINGSVILLE, TEXAS 78363
 DEMOLITION SITE PLAN

SHEET SIZE	34" x 22"
SCALE:	1/16" = 1'-0"
KAI JOB NUMBER:	2016.155A
SPECIFICATIONS NO.:	SPEC #
DATE:	07.14.2017
SHEET	1 OF 1 SEQ #

D0.01



1 DEMOLITION FLOOR PLAN NORTH
 D1.01 SCALE: 1/8" = 1'-0"



2 DEMOLITION FLOOR PLAN SOUTH
 D1.01 SCALE: 1/8" = 1'-0"

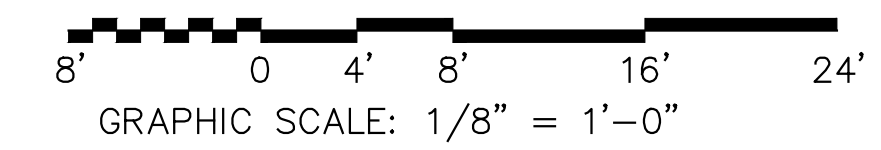


NOTES BY SYMBOL 'X'

1. ROOF DRAIN TO BE RELOCATED, REFER TO FLOOR PLAN AND MECHANICAL DRAWINGS
2. WALL TO BE REMOVED
3. DOOR, FRAME AND HARDWARE TO BE REMOVED

GENERAL NOTES:

- A. REFER TO SHEET G0.01 FOR SYMBOLS LEGEND AND LIST OF ABBREVIATIONS
- B. THESE DRAWINGS ILLUSTRATE THE GENERAL CONDITIONS OF THE EXISTING BUILDING. THE CONTRACTOR SHALL FIELD VERIFY THE LOCATIONS, ASSEMBLY TYPES, AND DIMENSIONS OF ALL EXISTING BUILDING CONSTRUCTION PRIOR TO BEGINNING WORK.
- C. "NOTES BY SYMBOL" ARE SHEET SPECIFIC



SYMBOL	DESCRIPTION	DATE	APPROVED

KOMATSU
ARCHITECTURE

McKinstry
For The Life of Your Building
McKINSTRY Co., LLC

THE RECORD COPY OF THIS DRAWING IS ON FILE AT THE OFFICES OF KOMATSU ARCHITECTURE, INC., 550 BAILEY AVE., FORT WORTH, TX. THIS ELECTRONIC DOCUMENT IS RELEASED FOR THE PURPOSES OF REFERENCE, COORDINATION, AND/OR FACILITY MANAGEMENT UNDER THE AUTHORITY OF KARL KOMATSU REG. # 6843 ON ANY MODIFICATION(S) TO THIS DRAWING SHALL BE IN COMPLIANCE WITH THE TEXAS BOARD OF ARCHITECTURAL EXAMINERS' RULES.

NOT FOR REGULATORY APPROVAL, PERMITTING OR CONSTRUCTION

KLEBERG COUNTY ANNEX
FIRST FLOOR INTERIOR FINISH-OUT

700 E. KLEBERG
KINGSVILLE, TEXAS 78363

DEMOLITION FLOOR PLAN

SHEET SIZE	34" x 22"
SCALE:	
KAI JOB NUMBER:	2016.155A
SPECIFICATIONS NO.:	SPEC #
DATE:	07.14.2017
SHEET	1 OF 1 SEQ #

D1.01